

Using eightolives Trains

Trains
Subways
Buses

Schedules
Real Time
Planning
Alerts
Audio
Monitor



August 19, 2025

eightolives Trains

10:52
New York-Grand-Central-NY*

200.5 mi 228 deg Sunrise: 6:09 Sunset: 7:51 PM

Show/Hide Alerts:

Timetable

10:53	1 min!	to North White Plains: 523 Metro North Harlem Line Track 104
10:56	4 min!	to Grand Central: 1445 Metro North New Haven Line Track 28 IN_TRANSIT TO New York-Grand-Central-NY
		to New Haven: 1522

Click on Map

Select

Autotrack

Here Menu Plot Menu

523 to North White Plains (MNR523_525)

11:13	18 min	Fordham-NY Track
-------	--------	------------------

eightolives Trains

11:00
New York-Grand-Central-NY*

200.5 mi 228 deg Sunrise: 6:09 Sunset: 7:51 PM

Show/Hide Alerts:

523 to North White Plains (MNR523_525)

11:03	3 min	Harlem-125th St.-NY Track 1
11:07	7 min	Melrose-NY Track 3
11:10	10 min	Tremont-NY Track 3
11:13	13 min	Fordham-NY Track

eightolives Trains

11:15
New York-Grand-Central-NY*

200.6 mi 228 deg Sunrise: 6:09 Sunset: 7:51 PM

Show/Hide Alerts:

Click items for more information:

- Weather Alerts (4)
- Transit Alerts (13)

MNR0 Metro North Harlem Line Extra
Harlem Line trains depart Grand Central at 1:15pm and 1:49pm

MNR3 Metro North New Haven Line
Three extra afternoon New Haven Line trains are running

MNR4 Metro North New Haven Line
The 5:18pm train from Grand Central to Harrison will not run

Find Connections

View Map

Search for Stop

Select a Bus

eightolives.com

Tri-bar /
Hamburger
Menu

Links to Agencies

Click for Other
Platforms or to
Change Stop or
Show Timetable

View Weather or
Transit Alerts

Time Colors:
Black: Schedule
Blue: Real Time
Orange: User Mod

Timetable View

The screenshot shows the eightolives.com website interface. At the top, there are navigation links: "Find Connections", "View Map", "Search for Stop", and "Select a Bus". Below these are icons for a hamburger menu, a share icon, a map icon, a search icon, and a bus icon. The main header displays the time "11:33" and the location "Secaucus (Upper Level) -NJ*". Below the header, there are buttons for "What's Nearby", "Click for Menu", "Refresh", and "Back in Connections". A "Show/Hide Alerts:" button is also present. The main content area displays a timetable with columns for time, duration, and destination. The first row is highlighted in red, indicating an imminent departure. The second row is highlighted in green, indicating a future departure. The third row is highlighted in green, indicating a future departure. The fourth row is highlighted in green, indicating a future departure. The fifth row is highlighted in green, indicating a future departure. The sixth row is highlighted in green, indicating a future departure. The seventh row is highlighted in green, indicating a future departure. The eighth row is highlighted in green, indicating a future departure. The ninth row is highlighted in green, indicating a future departure. The tenth row is highlighted in green, indicating a future departure. The right sidebar contains a "Transit Links" section with a list of links to various transit agencies: ACE Rail (CA), AMTRAK, Bay Area Rapid Transit (BART) (CA), Brightline (FL), Caltrain (Rail) (CA), Hyannis train), CT rail / Har, Dallas Area, Denver RTD, LA Metro (C, Long Island, Maryland Tr, and MBTA (MA).

eightolives Trains

11:33

Secaucus (Upper Level) -NJ*

Show/Hide Alerts:

What's Nearby

Click for Menu

Refresh

Back in Connections

11:35	2 min	to Long Branch: 3239 NJCL New Jersey Transit North Jersey Coast Line Track B
11:38	5 min	to New York Penn Station: 6226 BNTNM New Jersey Transit Montclair-Boonton Line Track A
11:39	6 min	to Msu: 6237 BNTNM New Jersey Transit Montclair-Boonton Line Track B
11:46	13 min	to Trenton Transit Center: 3839 NEC New Jersey Transit Northeast Corridor Track B
11:49	16 min	to Raritan: 5123 RARV New Jersey Transit Raritan Valley Line Track B
11:56	23 min	to Dover: 6625 MNE New Jersey Transit Morris & Essex Line Track B
		to New York Penn Station: 5132 RARV New Jersey Transit Raritan Valley Line Track A

Transit Links

Visit these web sites for ticket, status and other information:

▼ Rail Lines

- ACE Rail (CA)
- AMTRAK
- Bay Area Rapid Transit (BART) (CA)
- Brightline (FL)
- Caltrain (Rail) (CA)
- Hyannis train)
- CT rail / Har
- Dallas Area
- Denver RTD
- LA Metro (C
- Long Island
- Maryland Tr
- MBTA (MA)

Click item for
Trip View

Background Colors:
Green: Future
Red: Imminent
Orange: Late
White: Complete
Purple: Future Day

Time is RED if not your time zone

Click to return to
Timetable View

Click item to
change to
Timetable View
for that stop

Trip View

Map

Bus

eightolives Trains

11:28

Central Time

Western Springs

858.6 mi 271 deg Sunrise: 6:03 Sunset: 7:48 PM (veh 7.1 mi away)

Show/Hide Alerts:

BN1256 to Chicago Union Station (ME_BNSF_BN1256_V2_E)

11:32	4 min	Fairview Ave.	
11:35	7 min	Westmont	
11:38	10 min	Clarendon Hills	
11:41	13 min	Hinsdale	
11:44	16 min	Western Springs	
11:47	19 min	LaGrange Road	

Transit Links

Visit these web sites for ticket, status and other information:

▼ Rail Lines

ACE Rail (CA)

AMTRAK

Bay Area Rapid Transit (BART) (CA)

Brightline (FL)

Caltrain (Rail) (CA)

Cape Flyer (Seasonal Boston - Hyannis train)

Chicago Transit Authority

CT rail / Hartford Line

Long Island Railroad (MTA) (NY)

Maryland Transit (MARC) (MD)

MBTA (MA)

Click for Trip Menu

Yellow highlights the
stops you can access
from here

Finding a Stop

Click the **Search** button

Search for a Stop

x

1. Enter partial street, stop or station:

miami

Bus

Train

Subway

All/other

Search

2. Select from list:

Miami-FL Amtrak Station

▼

Select

Cancel

Select a Stop:

x

☐ Include Local Bus Stops

Here

Home

Current Selection

Select From Map

Search For Stop

What's Nearby

Boston North Station

Boston South Station

New York Penn Station Amtrak

New York Grand Central -NY

Jamaica -NY

Secaucus -NJ

New Haven-CT

Chicago

San Francisco

Los Angeles

Seattle

Denver

Dallas

New Orleans

Washington-DC

Philadelphia

Miami

St Louis

Report on Facilities

Station Pathways

Back

Forward

Favorites Save/Open

Amtrak

▼

Aberdeen-MD Amtrak Station

Albuquerque-NM

Antioch-Pittsburg-CA Amtrak

Arcadia Valley-MO Station

Ardmore-OK Amtrak Station

Ashland-KY Amtrak Station

Albany-Rensselaer-NY Amtrak Station

Alliance-OH Amtrak

Select

Cancel

eightolives.com

Click the Current Stop name (under the time) to get the **Select a Stop From List** menu

Current Stop names with an * will open the **Other Platforms At This Station** menu. One menu option is **Select From List**

Other Platforms At This Station: x

Chicago-IL Union Station

Union Station Transit Center, Eastbound 151, Bus Terminal

Union Station Transit Center, Eastbound 121, Bus Terminal

Chicago Union Station (Metra)

Chicago OTC

Clinton (Blue)

Clinton (Green/Pink)

Quincy

Washington Wells

Select

Select From List

Select From Map

Search For Stop

Save As Fav Stop 1

Save As Fav Stop 2

Open Fav Stop 1

Open Fav Stop 2

Back

Forward

Station Pathways

Close

Bus stop data is usually only loaded on request.

Click the current stop (with *) to see **Other Platforms At This Station.**

Clicking any listed bus stop will load all bus stop data for that carrier.

or

Clicking the BUS button pops the Find a Bus menu.

Select a carrier and select *any* route to load all bus stop data.

Find a Bus

Select a Carrier:

St Louis

Select a Bus Route Number:

1 : Gold







Update


Find Bus


Cancel

Boston North
Station -
Commuter Rail*

25.6 mi 172 deg Sunrise: 5:55 Sunset: 7:42 PM

Bus 1 Harvard - Nubian via
Massachusetts Avenue 

to Nubian STOPPED_AT Massachusetts Ave @ Washington St_B (69697355)
to Harvard STOPPED_AT Massachusetts Ave @ Prospect St (69703052)
to Harvard STOPPED_AT Massachusetts Ave @ Albany St_A (69696962)
to Harvard STOPPED_AT Washington St @ Melnea Cass Blvd_A (69703057)
to Nubian IN_TRANSIT_TO Massachusetts Ave @ Sidney St_B (69703453) 
to Nubian (69703454)

- The Find a Bus View shows active and future bus trips
- Clicking an item displays the Trip View

In Trip View, click for the Trip Menu

eightolives.com

Click **Monitor This Trip** to track this trip's progress

1:47 PM

Boston North Station - Commuter Rail*

25.6 mi 172 deg Sunrise: 5:55 Sunset: 7:42 PM

Show/Hide Alerts:

Bus 1, Inbound to

Nubian (69703453) 📶

1:49 PM	2 min	Massachusetts Ave @ Newbury St
1:51 PM	4 min	Massachusetts Ave opp Christian Science Ctr
1:55 PM	8 min	Massachusetts Ave @ Huntington Ave
1:56 PM	9 min	Massachusetts Ave @ Massachusetts Ave Station

1:47 PM

th ail*

42 PM

und to

ave St

ave n

ave Station

ave Station

Refresh Trip Data

☐ Show Expired Stops

Show Trip Info

Plot Trip

View Map

Monitor This Trip

Stop Monitor Mode

Open Fav Trip 1

Open Fav Trip 2

Save As Fav Trip 1

Save As Fav Trip 2

Show Notifications

Add Departure Notification

Manually Adjust Departure

Clear Adjustments

Back to Details

Back to Show Bus

Print Preview

Close

1:55 PM	8 min	Massachusetts Ave @ Huntington Ave
1:56 PM	9 min	Massachusetts Ave @ Massachusetts Ave Station

☰ 📶 Map 🔍 Bus

Click on Map

Select ↻

☒ Autotrack

Here Menu Plot Menu

Harvard Bridge

Storrow Drive

Bowker Overpass

Newbury Street

Boylston Street

Prudential Center

Massachusetts Convention Center

Massachusetts Avenue

MA 28

1:54 PM 8 min Massachusetts Ave @ Huntington Ave

When you click on the map, the nearest stop is indicated in the select box.

Click the **Select** button to make it your current selection.

The Hamburger menu and Trip menu have options to **Stop Monitor Mode**

Find Connections

eightolives.com

Map

Bus

Find Connections

From: Chicago-IL Union St

To: Providence-RI

Start time: NOW

Upcoming Day: Today

☒ Hide Bad Connections

☒ Apply filter

Max walk distance (miles) 0.5

Change time (minutes) 2

Show Last Reverse Trip Hints

Get Connections Cancel

2:20 PM 2 min! to Lowell: 347 Lowell Line

2:30 PM 12 min to Wachusett: 421 Fitchburg Line

Commuter Rail*

25.6 mi 172 deg Sunrise: 5:55 Sunset: 7:42 PM

Connections

From: Chicago-IL Union Station
To: Providence-RI 8/19/2025, 2:13:21 PM

Depart	Arrive	Duration	Changes
5:55 PM	9:15	38:20	1
9:30 PM	10:20 PM	23:50	1
9:30 PM	10:52 PM	24:22	1

▼ Report Top

Report

using AssociateService AMR81

Commuter Rail*

25.6 mi 172 deg Sunrise: 5:55 Sunset: 7:42 PM

Connections Details

away from North Station.

Depart 9:30 PM	Chicago-IL Union Station
to New York: Am track train AMR_182524 Lake Shore Limited 48	
Arrive 6:42 PM	New York Penn Station (712 mi, 20 hrs 12 min, 35 mi/hr) Amtrak
Change (28 min)	
Depart 7:10 PM	New York Penn Station Amtrak
to Boston: Am track train AMR_199571 Acela 2172	
Arrive	Providence Amtrak (153.4 mi, 3 hrs 10 min)

▼ Report Top

Report

using AssociateService AMR81

Commuter Rail*

25.6 mi 172 deg Sunrise: 5:55 Sunset: 7:42 PM

Lake Shore Limited to New York Penn Station Amtrak (AMR_182524)

Depart	Arrive	Station
9:30 PM		Chicago-IL Union Station
12:02		South Bend-IN Amtrak Station
12:27		Elkhart-IN Amtrak Station
1:20		Waterloo-IN Amtrak Station
1:45		Bryan-OH Amtrak Station
3:31		Toledo-OH Amtrak Station
4:23		Sandusky-OH Amtrak Station

▼ Report Top

Report

using AssociateService AMR81

Find Connections - Strategies

eightolives.com

25.6 mi 172 deg Sunrise: 5:55 Sunset: 7:42 PM

Icons: Accessibility, Calendar, Map, Parking, Ticket, Plus

Left Arrow, ? Trip Strategies

From: Chicago-IL Union Station
To: Providence-RI 8/19/2025, 2:13:21 PM

Strategy	Route
0	Leg 0: Chicago-IL Union Station to Washington-DC Union Station : AMR36922 : AMR36922 Leg 1: Washington-DC Union Station to Providence-RI : Acela : AMR40751
1	Leg 0: Chicago-IL Union Station to New York Penn Station Amtrak : Cardinal : AMR58 Leg 1: New York Penn Station Amtrak to Providence-RI : Acela : AMR40751

▼ Report Top

Report

leg 1 : New York Penn Station Amtrak (AMSNYP) to Providence-RI (T_NEC-1851) : AMR40751: AMR40751

Commuter Rail*

25.6 mi 172 deg Sunrise: 5:55 Sunset: 7:42 PM

Icons: Accessibility, Calendar, Map, Parking, Ticket, Plus

Left Arrow, ? Connections

From: Chicago-IL Union Station
To: Providence-RI 8/19/2025, 2:13:21 PM

Depart	Arrive	Duration	Changes
5:55 PM	9:15	38:20	1
9:30 PM	10:20 PM	23:50	1
9:30 PM	10:52 PM	24:22	1

▼ Report Top

Report

using AssociateService AMR81

Find Connections is still a work in progress. Sometimes it just doesn't work.

Other times it finds strategies but can't get schedule times for specific itineraries. If strategies are found, they are displayed.

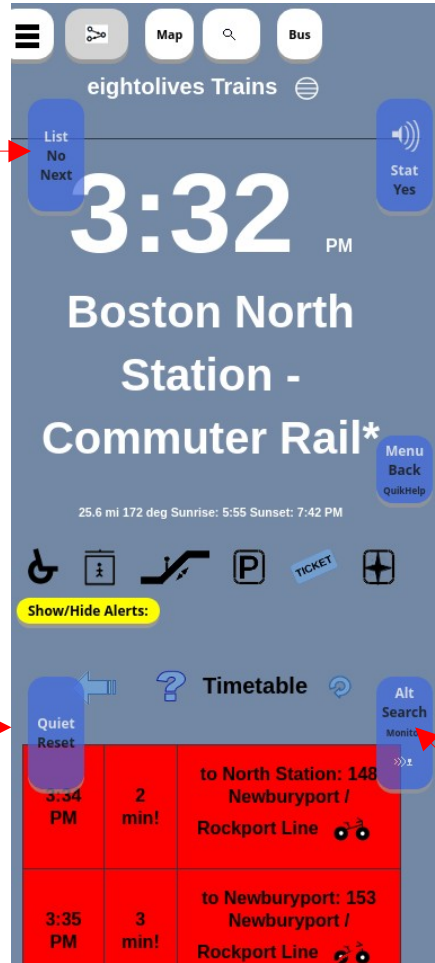
If the Connections View is shown, clicking the Left Arrow shows the Trip Strategies View. Another Left Arrow click returns to Connections View.

The Report area shows gory details of Find Connections.

Audio Mode

List / No / Next

Get next item in a list or answers NO to current list option



Quiet / Reset

Stop sound. Enters "reset state".

If confused, click this!

Stat / Yes

From "reset" says time / stop and displays Timetable.

In a list, select the option (answers YES)

Menu / Back / Help

Starts Menu list. Click twice for **Help**. In a list, goes back one item

Alt / search / Monitor

During **Select Common Stop**, toggles between different geographical area lists. Start a search in **Sketch** or **Search by Stop**. Starts **Monitor Mode** when a trip is selected.

eightolives.com

You start Audio Mode by clicking the Stat/Yes button shown when eightolives Trains starts.

Five floating buttons control all operations.

You can Enable/Disable Audio Mode at any time from the Hamburger menu.

Audio Mode

Main Menu Options

Alerts

What's Nearby

Find Connections

Select a Common Stop

Platforms At This Station

Direction

Search for Stop

Find a Carrier or Bus Route

Get Favorites

Save Favorites

Last Connection

Last Stop

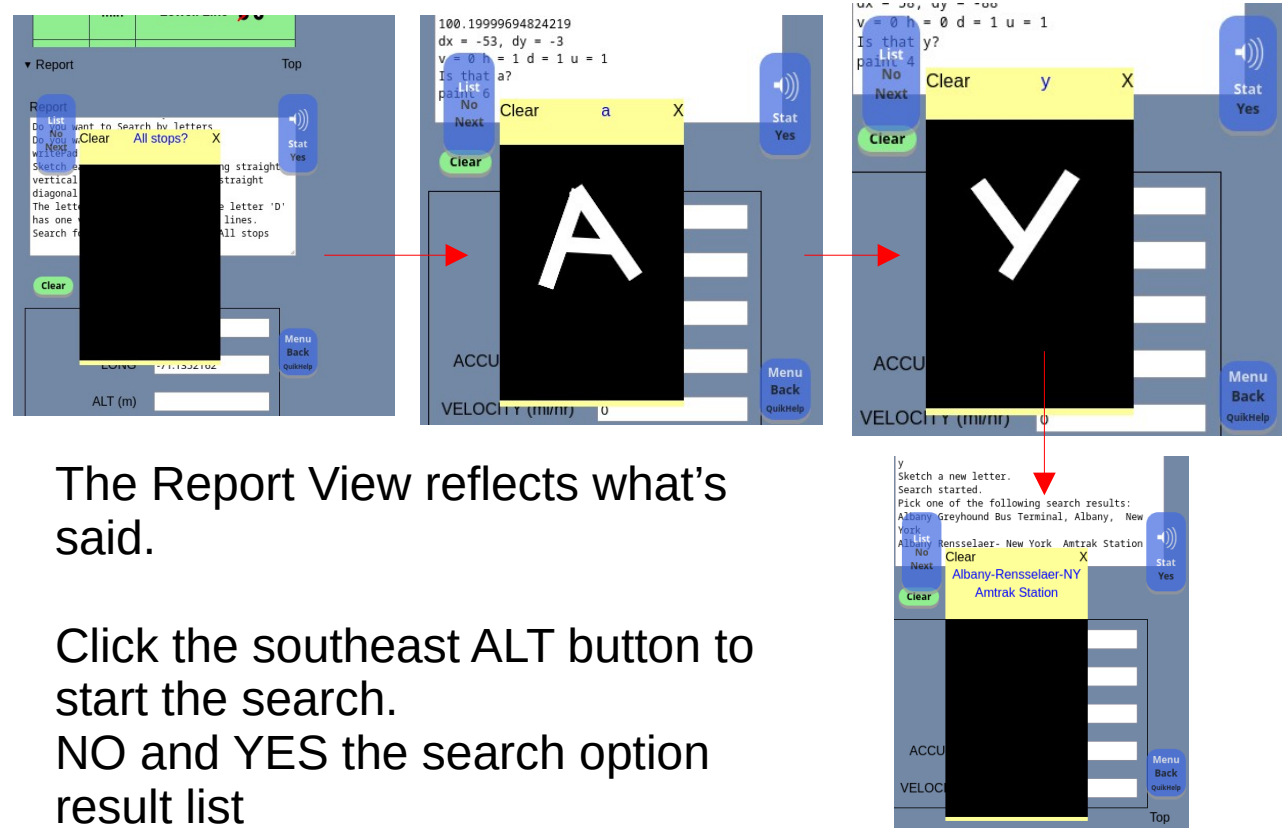
Last Trip

Preferences

Help Topics

Audio Search Options:

Search by Letter (like 20 questions) or
Search by Sketch



The Report View reflects what's said.

Click the southeast ALT button to start the search.
NO and YES the search option result list

FAQ

- Start the tool at <https://www.eightolives.com/docs/Trains/Trains.htm>
- The tool is free, but use at your own risk as operation and accuracy cannot be guaranteed.
- Prediction and schedule data is provided courtesy of the respective carriers or third-party sources.
- No personal data is saved by eightolives, however use of map and speech recognition functions may use third-party sources
- If you allow, the web-app will be stored on your platform to permit off-line operation, however some data may only be available by on-line download.
- Updates to the software occur automatically when you start the software and the platform is on-line.
- For more information or feedback, visit [eightolives.com](https://www.eightolives.com)